

**Secretaria de Meio Ambiente e Desenvolvimento Sustentável - SEMAD**  
**Centro de Informações Meteorológicas e Hidrológicas do Estado de Goiás - CIMEHGO**  
**Sala de Situação de Monitoramento de Riscos e Desastres Naturais**

Boletim nº: 0074

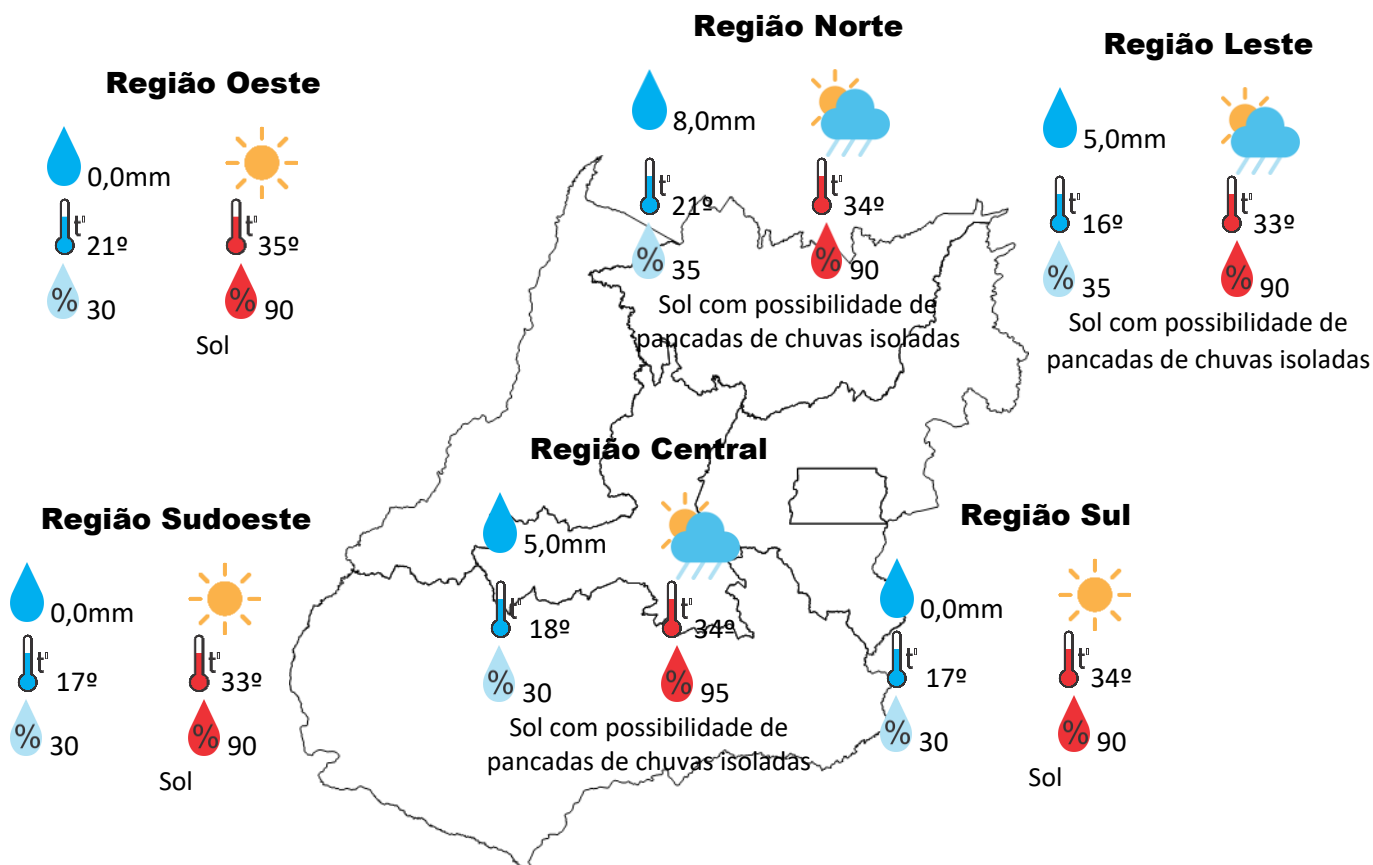
Elaborado na data: **27/03/2023**

Previsão para data: **28/03/2023**

**Informações do Tempo para o Estado**

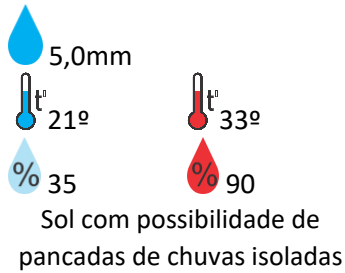
**Terça-feira** ainda com características de tempo mais estável em Goiás, teremos temperaturas elevadas e umidade relativa do ar em queda em várias localidades, mas ainda há possibilidade de pancadas de chuvas em áreas isoladas em algumas regiões do Estado.

**Capital:** Sol com possibilidade de pancadas de chuvas isoladas, temperatura máxima podendo chegar aos 32°C e umidade relativa do ar variando entre 30% a 90%, o nascer do sol será às 06:22hs e o pôr do sol às 18:22hs.

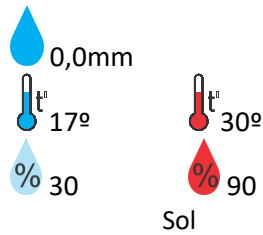


### Previsão para alguns municípios:

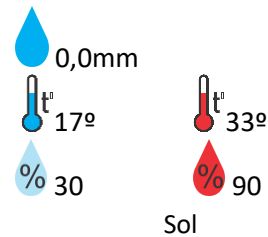
#### Porangatu



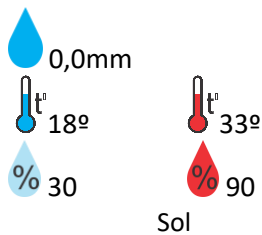
#### Catalão



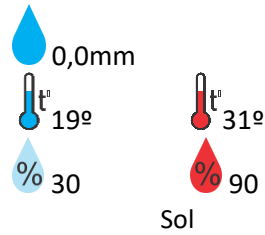
#### Jataí



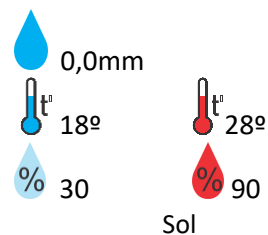
#### Rio Verde



#### Luziânia



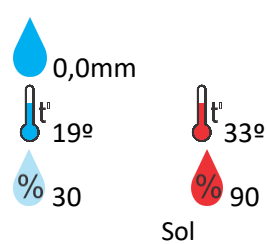
#### Anápolis



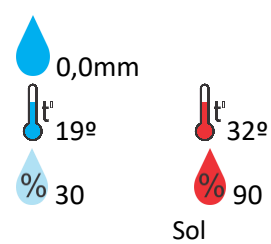
#### Goiânia



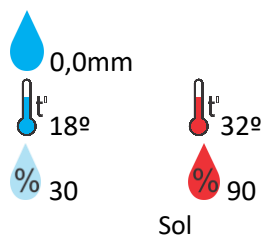
#### Itumbiara



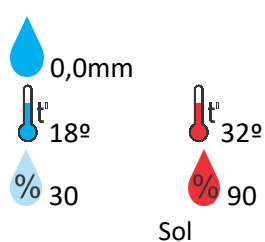
#### Ouvidor



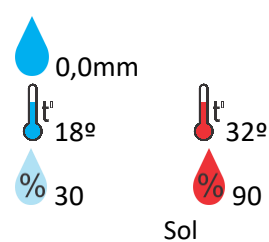
#### Goiandira



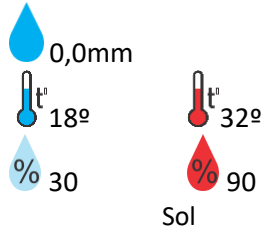
#### Três Ranchos



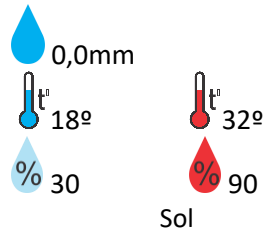
#### Cumari



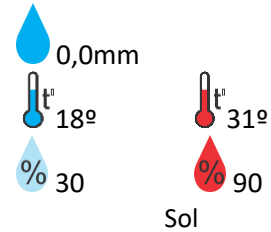
### Ipameri



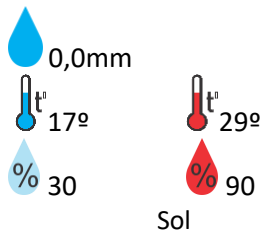
### Nova Aurora



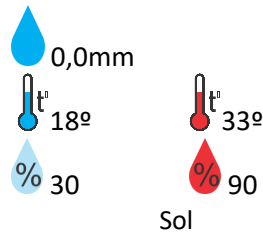
### Formosa



### Cristalina



### Santa Helena



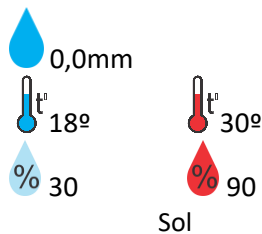
### Ceres



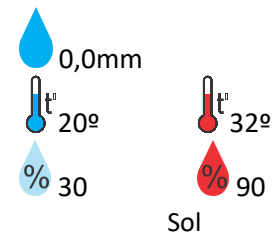
### Goianésia



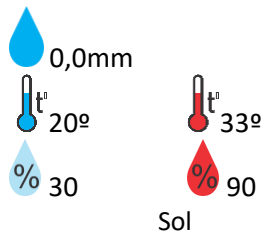
### Davinópolis



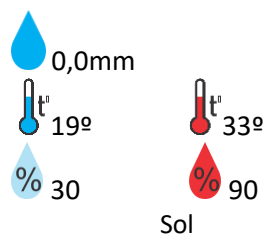
### Rubiataba



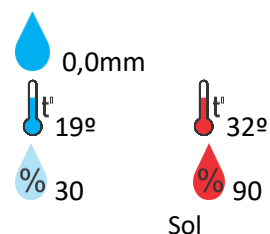
### Flores de Goiás



### Iporá



### Pires do Rio



**OBS:** As informações contidas nesse boletim do tempo levam em consideração dados das variáveis meteorológicas previstas por modelos meteorológicos e análise de imagens de satélite do dia 27/03/2023 às 09:00 horas